

Runnymede Crime and Disorder Committee

28th March 2024



Modern Slavery

Modern slavery is a serious crime being committed across the UK in which victims are exploited for someone else's gain. It can take many forms including trafficking of people, forced labour and servitude. Victims are often hidden away, may be unable to leave their situation, or may not come forward because of fear or shame.

National NRM Mechanism – the national referral mechanism is used to identify and refer potential victims of modern slavery and make sure they receive appropriate support.

In the last 12 months Runnymede has recorded 12 modern slavery crimes, 5 of which have come from the NRM mechanism.

Two crimes remain under investigation, the others have been filed. Full investigations with specialist team support.

Borough Priorities

- Tackling anti-social behaviour.
- Preventing violence against women and girls.
- Targeting high harm and persistent offenders.
- Preventing burglaries.
- Road safety.

What Have We Done?

Anti-social behaviour

- ❖ Car meets at Thorpe Industrial Estate – 5xASB warning letters issued, 1x Community Protection Warning, 1x Community Protection Notice. Further work ongoing to strengthen the area and provide a more effective police response.
- ❖ 10x CPW's (7 issued in 2023), 4x CPN's issued since the start of the year.
- ❖ Dispersal order for Brox Road issued and policed. Additional resources bought into the area from other specialisms to assist.
- ❖ Continued partnership work with Royal Holloway University dealing with issues as soon identified to prevent any escalation.

What Have We Done?

Preventing Violence Against Women and Girls

- ❖ Domestic violence victims visited that day or the next day by neighbourhood teams to build relationships.
- ❖ Prepared a CBO for an offender of domestic abuse who also committed offences against wider community.
- ❖ Spiking prevention event at the Royal Holloway University and via social media.

What Have We Done?

Targeting High Harm and Persistent Offenders

- ❖ New borough structure in place to target offenders. More intelligence developed which will lead to further action.
- ❖ Two warrants conducted on priority subjects who were also affecting local neighbourhood. Drugs recovered and two suspects arrested.
- ❖ Closure order granted at an address known subjects were visiting regularly and putting an elderly vulnerable female at risk.

What Have We Done?

Preventing Burglaries

- ❖ New burglary team in place and established reviewing every burglary for opportunity.
- ❖ Warrant conducted for dwelling burglary. One suspect arrested and bailed. Property recovered which may relate to other offences.
- ❖ Warrant conducted for tools stolen. One suspect arrested and bailed. Property recovered and further intelligence gained.

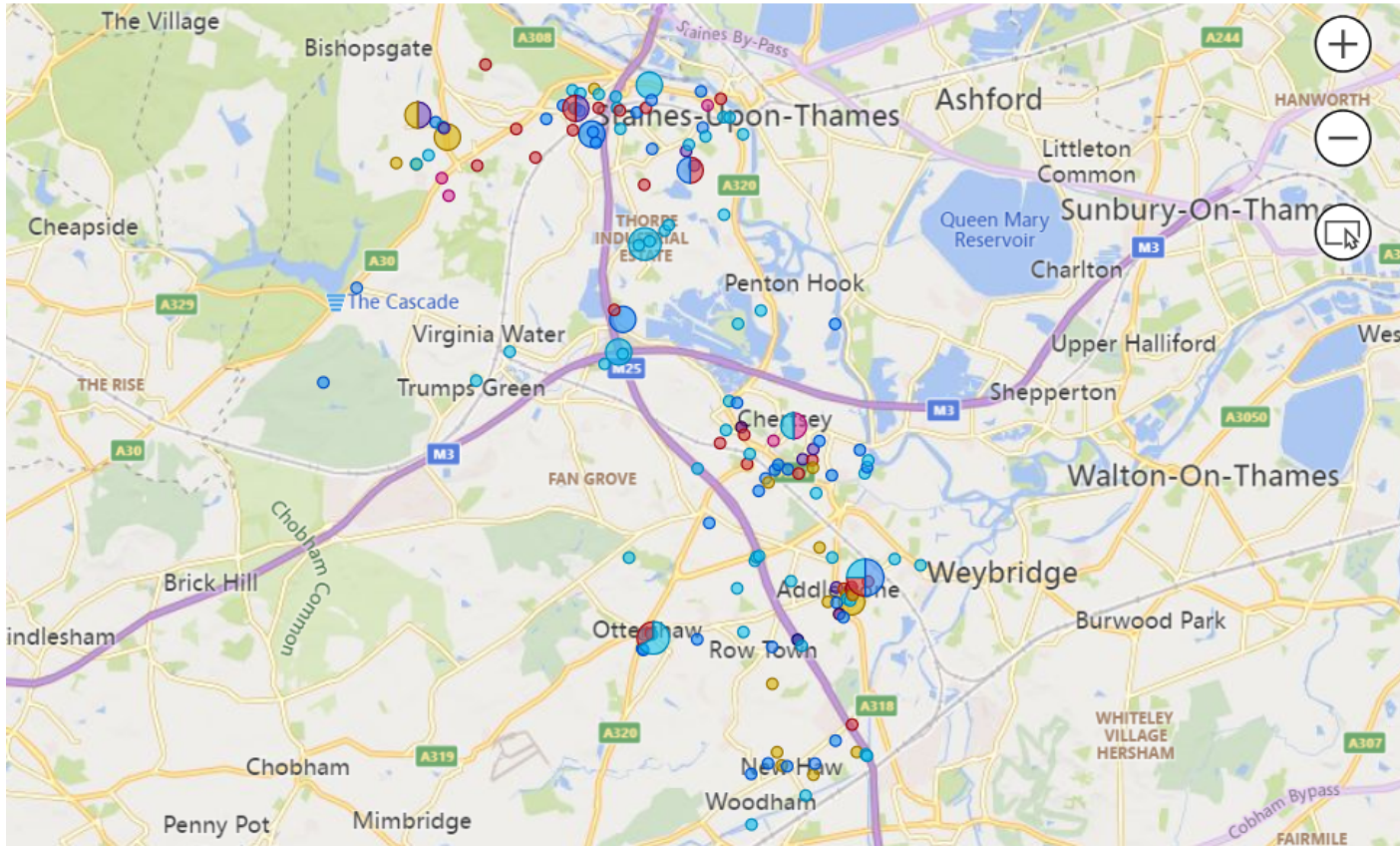
What Have We Done?

Road Safety

- ❖ Persistent offender targeted. Result – reported to court for no insurance, vehicle seized, likely to receive a six-month driving disqualification at court.
- ❖ Responded to anti-social driving at RHUL. Result – two arrested for drug possession, driver arrested for prescribed limit offence. Both in liaison with the university suspended from campus and CPW's served.

ASB Map – Data from 01/01/2024

ASB_TYPE ● ASB01 - ... ● ASB02 - ... ● ASB05 - ... ● ASB06 - ... ● ASB07 - ... ● ASB09 - ... ● ASB10 - ... ● ASB11 - ... ● ASB15 - ... ● ASB16 - ...



ASB Map – Data from 01/01/2024

ASB_TYPE	Incidents
ASB15 - VEHICLE NUISANCE/MISS USE	63
ASB01 - ABND VEH NOT STOLEN OR CAUSING OBSTRUCTN	33
ASB11 - ROWDY BEHAVIOUR/NUISANCE	27
ASB10 - NUISANCE NEIGHBOURS	19
ASB16 - ROWDY BEHAVIOUR/PERSONAL	10
ASB09 - LITTERING/DRUGS PARAPHERNALIA	8
ASB07 - NOISE	5
ASB06 - MALICIOUS / NUISANCE COMMUNICATIONS	2
ASB02 - ANIMAL PROBLEMS	1
ASB05 - FIREWORKS - INAPP SALE /USE /POSSESSION	1
Total	169



Crime Statistics in Runnymede

Total Offences: Runnymede: -371 (-5.6%) / Surrey: +1277 (+1.7%)

Division Categories	North			
	Current	Previous	Change	%age
TNO	6,258	6,629	-371	↓ -5.6%
Domestic abuse	903	1,017	-114	↓ -11.2%
High harm	1,207	1,305	-98	↓ -7.5%
Violent DA	734	803	-69	↓ -8.6%
Violence with injury DA	193	211	-18	↓ -8.5%
Violence without injury DA	541	592	-51	↓ -8.6%
Hate crime	237	221	16	↑ 7.2%
Serious sexual	163	183	-20	↓ -10.9%
Rape	68	78	-10	↓ -12.8%
Child abuse	164	138	26	↑ 18.8%
Robbery	31	37	-6	↓ -16.2%
Adult abuse	44	67	-23	↓ -34.3%
Burglary - residential	189	171	18	↑ 10.5%
Burglary - business and community	78	65	13	↑ 20.0%
Violent Non-DA	2,229	2,425	-196	↓ -8.1%

•Data March 2023 – March 2024

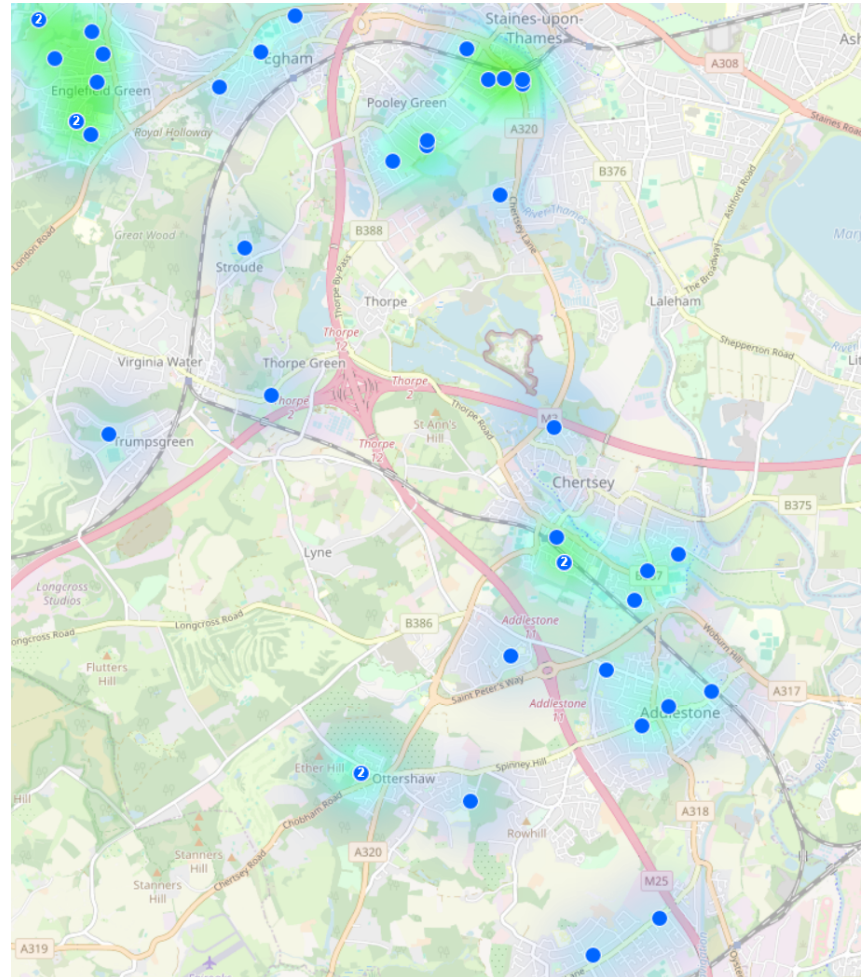


Crime Outcomes in Runnymede

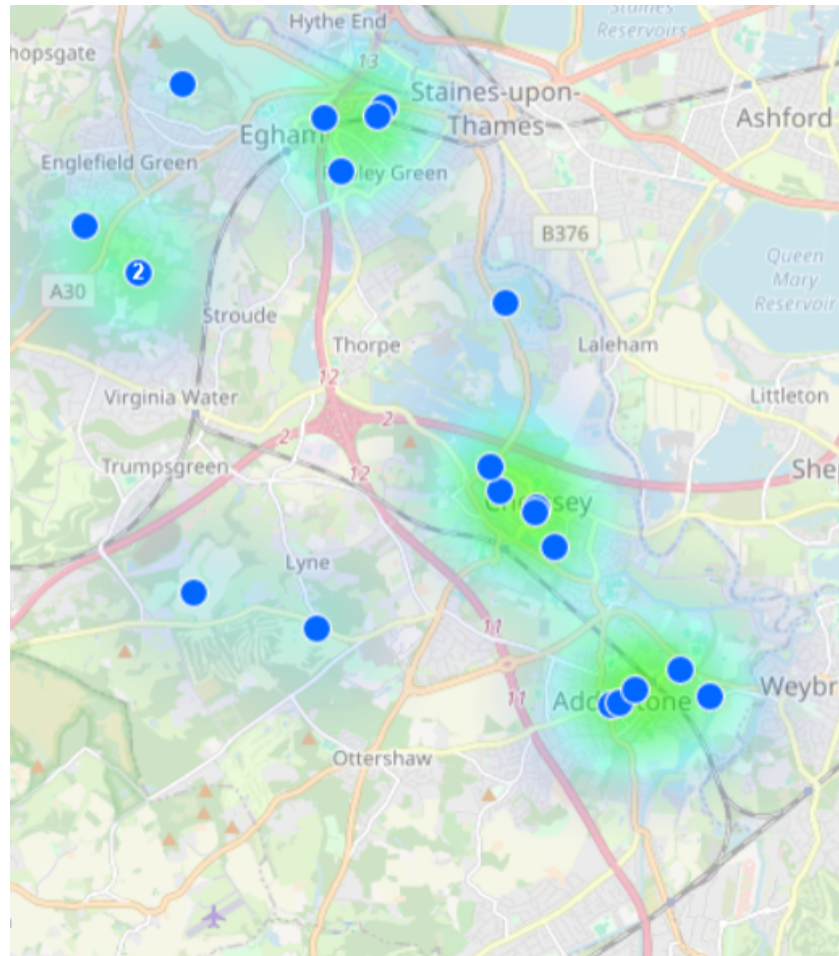
Total Solved: Runnymede: -20 (+0.5%) / Surrey: +243 (+2.9%)

Division Categories	North								
	Current	Previous	Change	↓	%age	Current	Previous	Rate Change	↑
TNO	864	884	-20	↓	-2.3%	13.8%	13.3%	↑	0.5%
Domestic abuse	162	131	31	↑	23.7%	17.9%	12.9%	↑	5.1%
High harm	190	156	34	↑	21.8%	15.7%	12.0%	↑	3.8%
Violent DA	128	108	20	↑	18.5%	17.4%	13.4%	↑	4.0%
Violence with injury DA	57	37	20	↑	54.1%	29.5%	17.5%	↑	12.0%
Violence without injury DA	71	71	0	▬	0.0%	13.1%	12.0%	↑	1.1%
Hate crime	46	28	18	↑	64.3%	19.4%	12.7%	↑	6.7%
Serious sexual	10	11	-1	↓	-9.1%	6.1%	6.0%	↑	0.1%
Rape	3	4	-1	↓	-25.0%	4.4%	5.1%	↓	-0.7%
Child abuse	19	16	3	↑	18.8%	11.6%	11.6%	↓	-0.0%
Robbery	7	7	0	▬	0.0%	22.6%	18.9%	↑	3.7%
Adult abuse	2	1	1	↑	100.0%	4.5%	1.5%	↑	3.1%
Burglary - residential	9	18	-9	↓	-50.0%	4.8%	10.5%	↓	-5.8%
Burglary - business and community	5	4	1	↑	25.0%	6.4%	6.2%	↑	0.3%
Violent Non-DA	261	294	-33	↓	-11.2%	11.7%	12.1%	↓	-0.4%

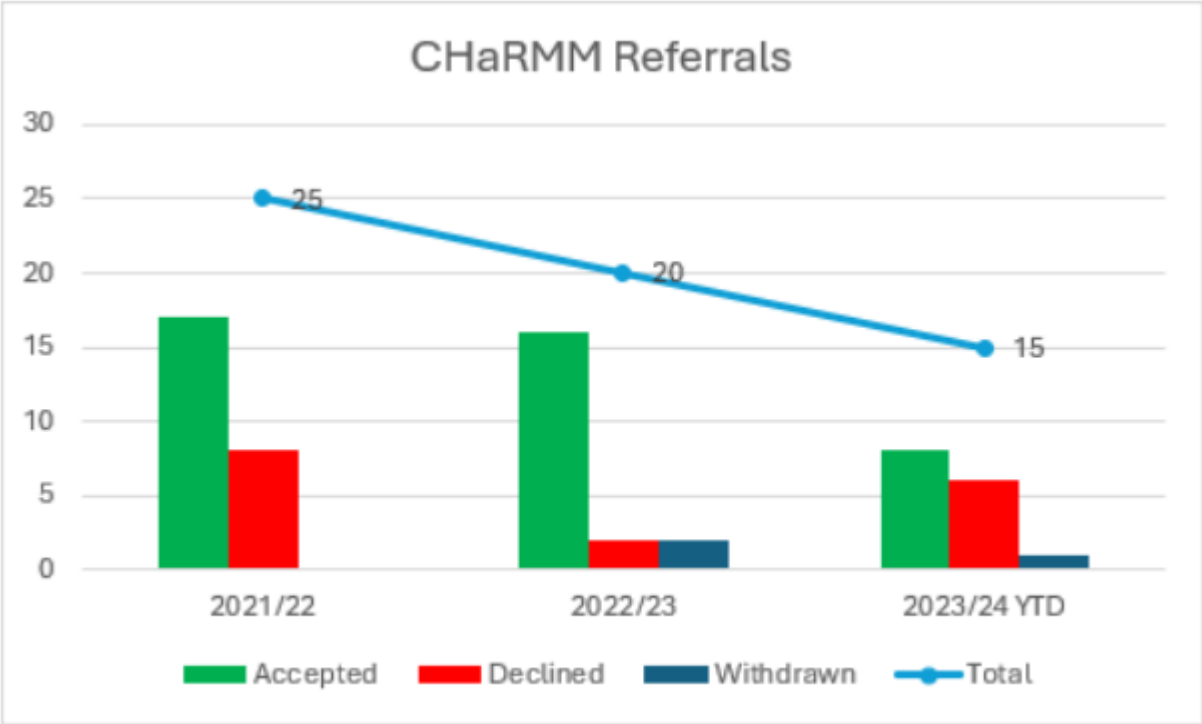
Residential Burglary Map - 2024



Business Burglary Map - 2024



CHARMM Submissions



How To Contact Us



101 or 999 in an emergency



www.surrey.police.uk



Runnymede



Social Media

